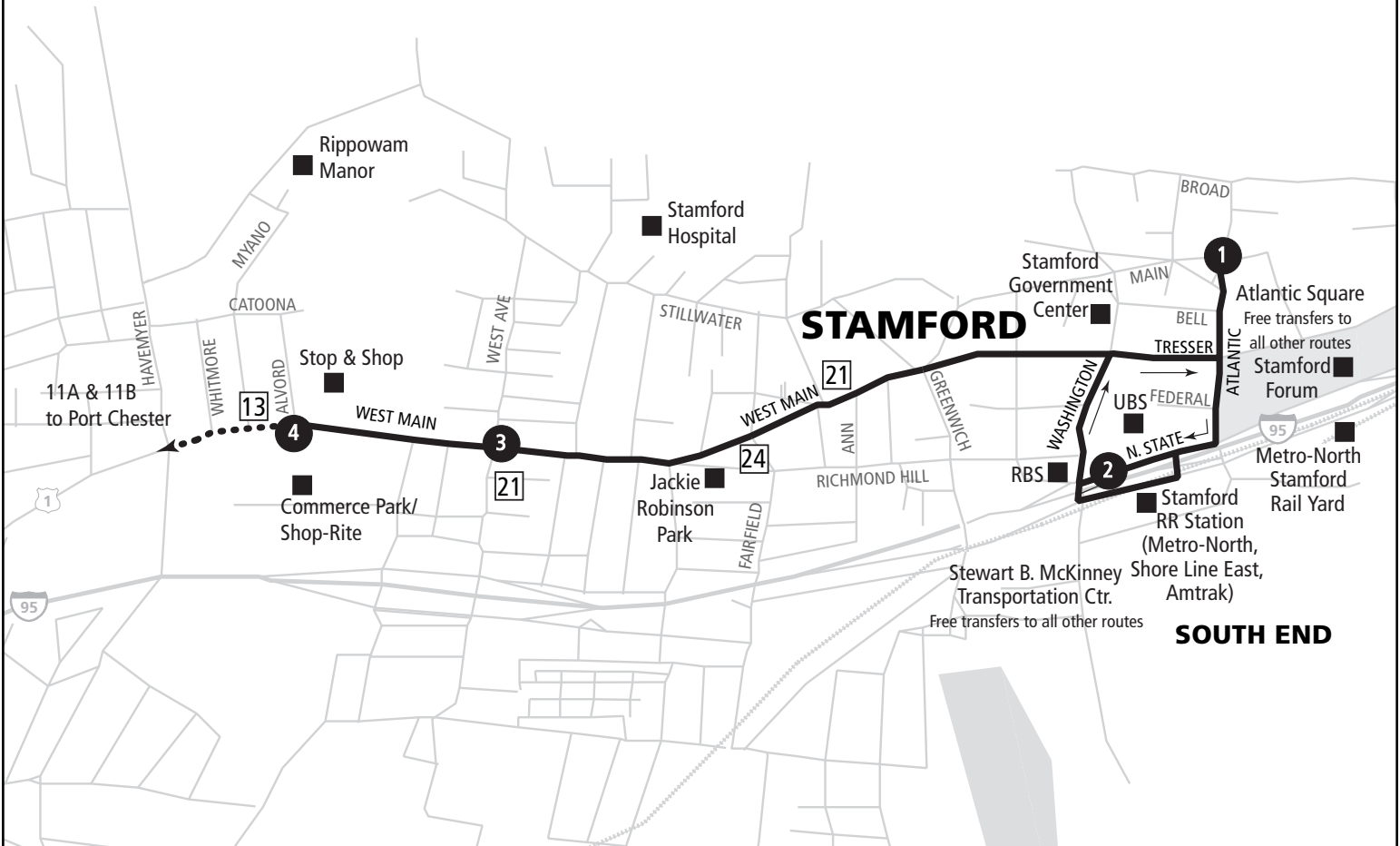


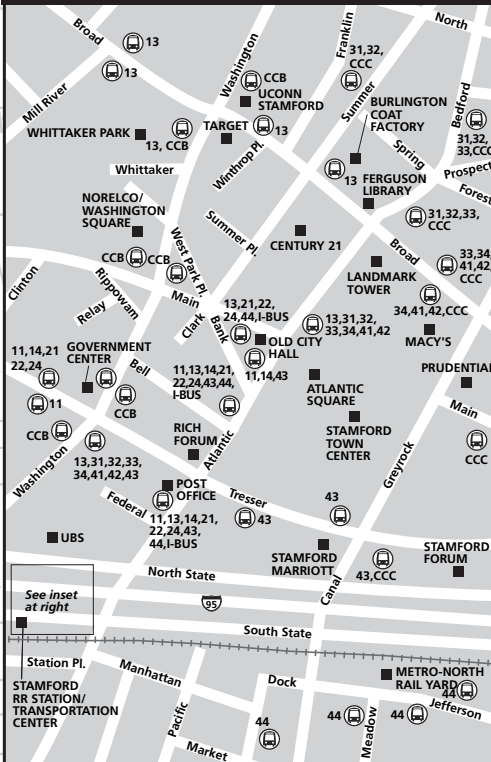
14 WEST MAIN STREET

14 Commerce Park

Effective April 12, 2009



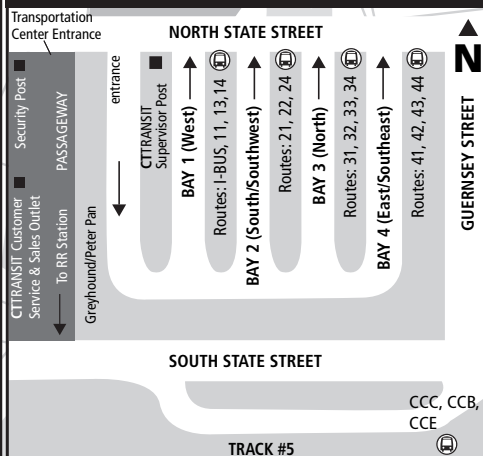
DOWNTOWN STAMFORD



WHAT THE SYMBOLS ON THE MAP MEAN

- 1** Timepoints are places the bus is scheduled to reach at a specific time (listed on the schedule). The timepoints are not the only places the bus will stop along the route.
- 21** Transfer Points show connections with other bus routes. The connecting route number is in the box. This is an example of where to transfer to the "21" route.
- Part-time routing is shown for areas where the bus does not always travel. Refer to the schedule for trips that take the part-time route.
- 22A** Terminus shows the last stop for a branch of this bus route.

STEWART B. MCKINNEY TRANSPORTATION CENTER



CCC, CCB, CCE

TRACK #5