


WHAT THE SYMBOLS ON THE MAP MEAN

1 Timepoints are places the bus is scheduled to reach at a specific time (listed on the schedule). The timepoints are not the only places the bus will stop along the route.

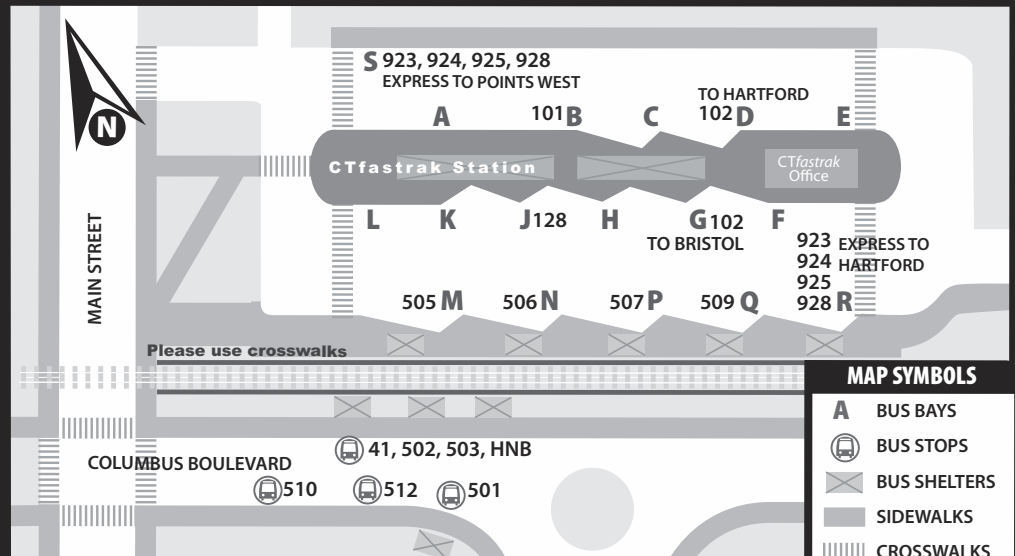
66 Transfer Points show connections with other bus routes. The connecting route number is in the box. This is an example of where to transfer to the 66 route.

Part Time routing (dashed line)

Snow Route (dotted line)

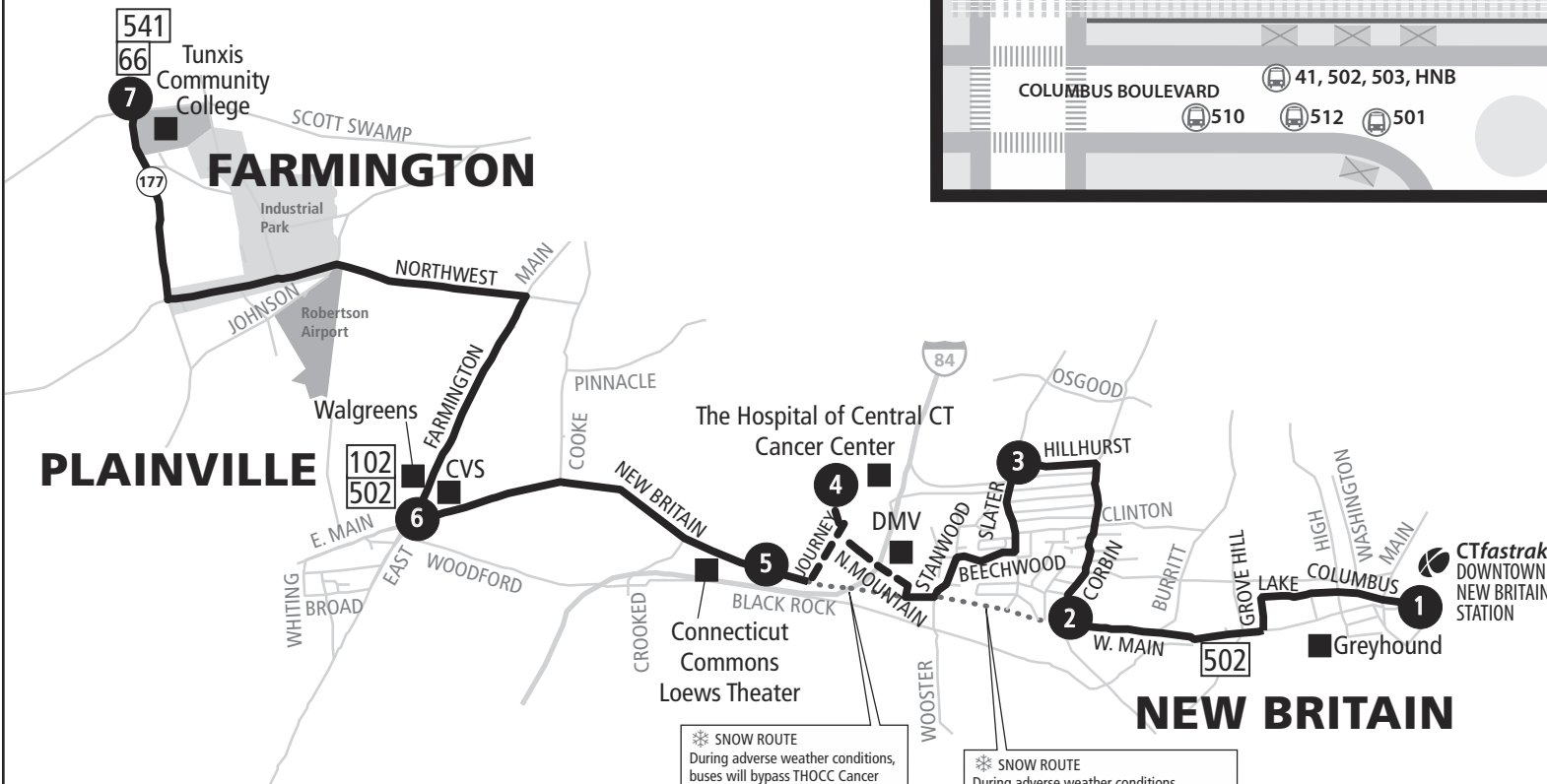


DOWNTOWN NEW BRITAIN CONNECTIONS



MAP SYMBOLS

- A** BUS BAYS
- BUS STOPS
- BUS SHELTERS
- SIDEWALKS
- CROSSWALKS
- RAILROAD
- FENCE



*** SNOW ROUTE**
During adverse weather conditions, buses will bypass THOCC Cancer Center & DMV office.

*** SNOW ROUTE**
During adverse weather conditions, Route 503 buses will bypass Corbin Avenue and Slater Road.

No service to:
• Corbin Ave., Hillhurst Ave., Slater Rd., Beechwood Dr., Stanwood Dr.
Buses operate via West Main Street.

BUS STOP ASSIGNMENTS

- B** 101 – Hartford
- D** 102 – Hartford
- J** 128 – Hartford via Westfarms
- G** 102 – Bristol
- M** 505 – Burritt St
- N** 506 – Farmington Ave
- P** 507 – Oak St
- Q** 509 – East St
- R** 923, 924, 925, 928 Express to Hartford
- S** 923, 924, 925, 928 Express to Points West
- 41, 502, 503, HNB Columbus Blvd- North Side
- 501, 510, 512 Columbus Blvd- South Side