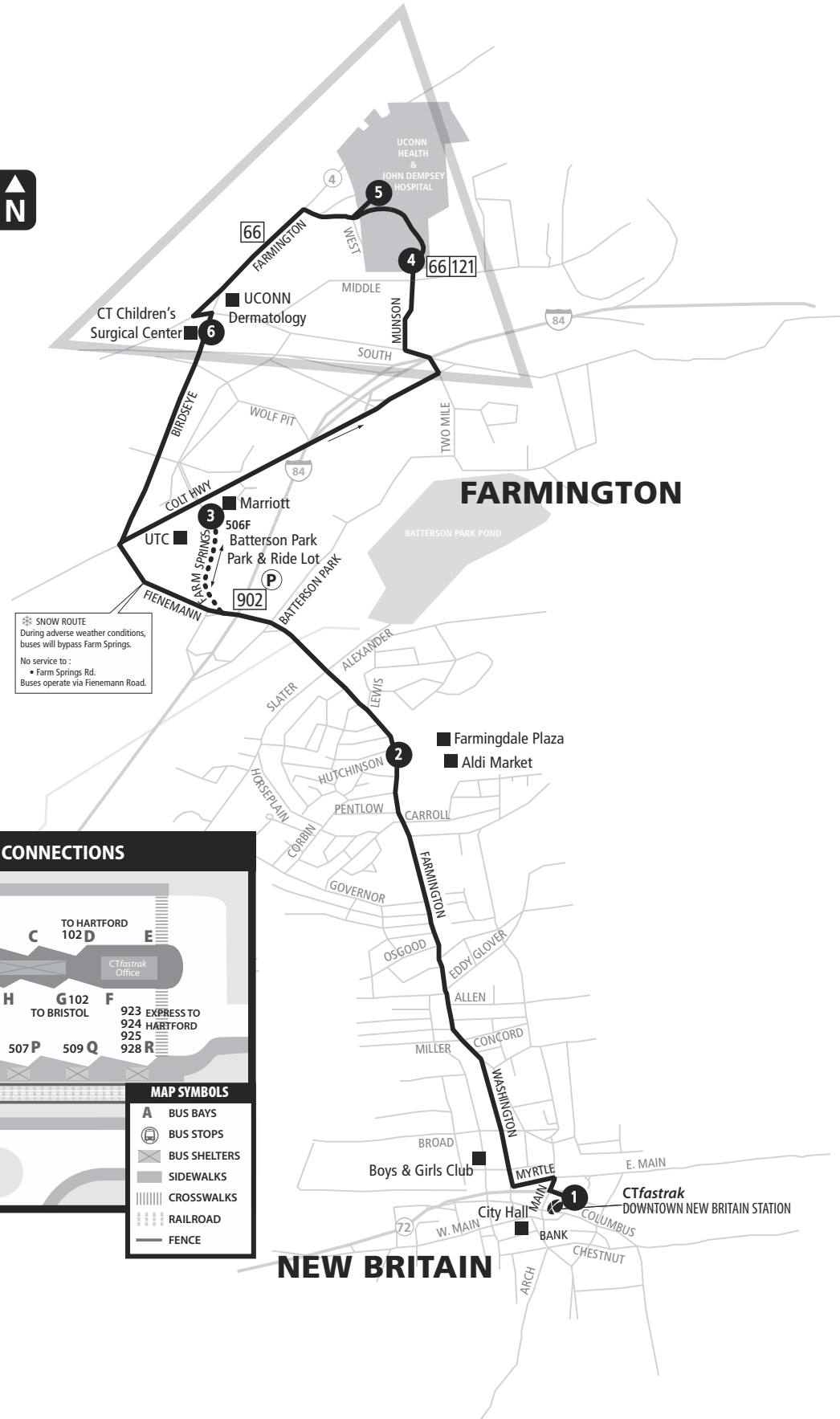


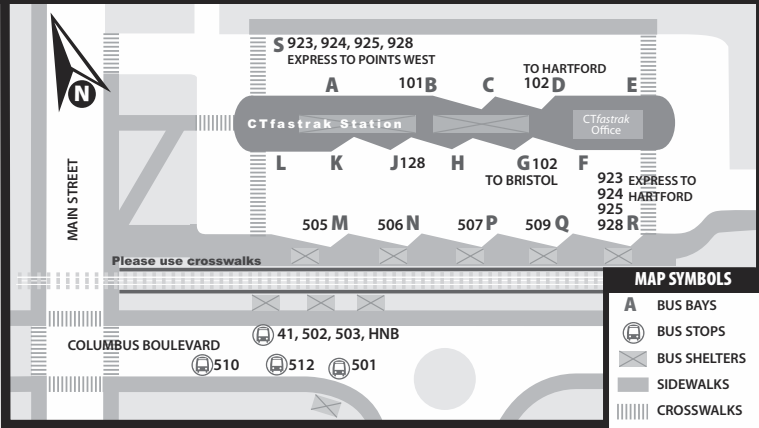
WHAT THE SYMBOLS ON THE MAP MEAN

- 1** Timepoints are places the bus is scheduled to reach at a specific time (listed on the schedule). The timepoints are not the only places the bus will stop along the route.
- 66** Transfer Points show connections with other bus routes. The connecting route letter is in the box. This is an example of where to transfer to the 66 route.
- Part-time routing is shown for areas where the bus does not always travel. Refer to the schedule for trips that take the part-time route.
- Snow Route ❄️

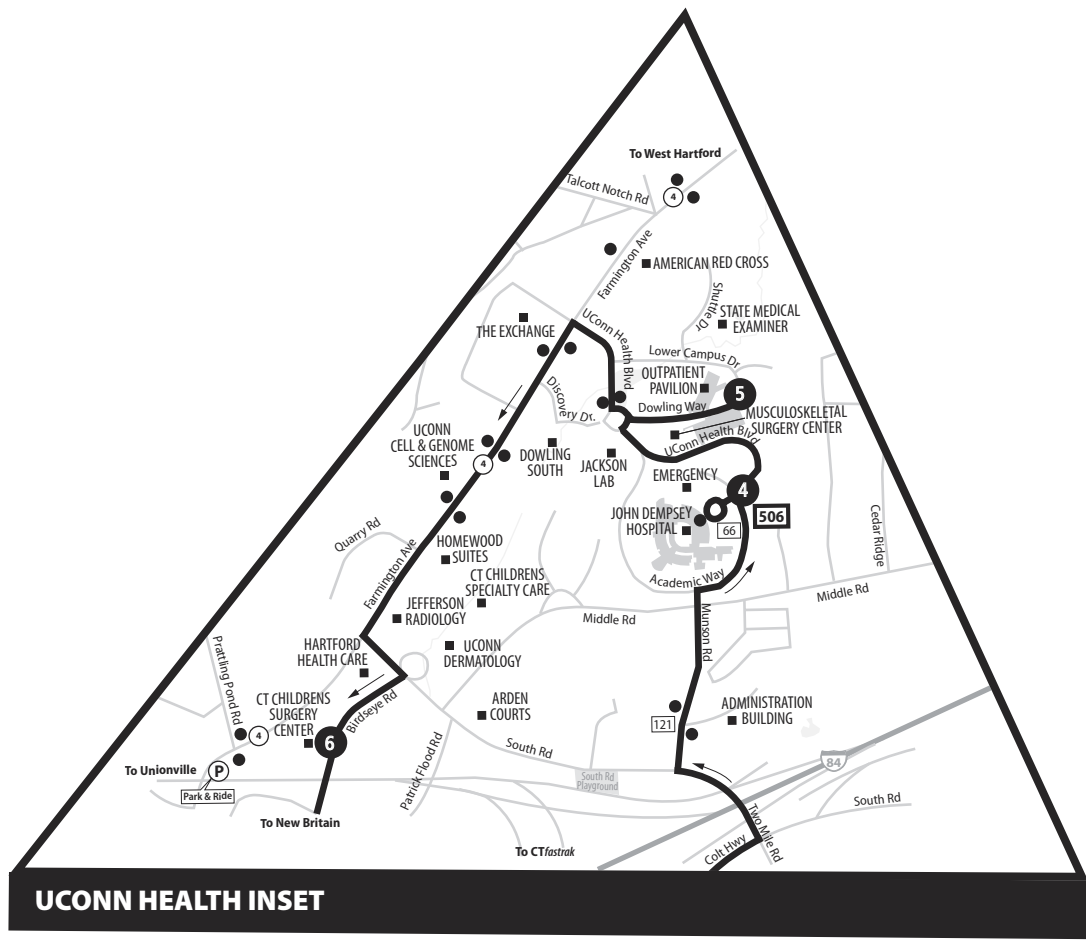


❄️ SNOW ROUTE
During adverse weather conditions, buses will bypass Farm Springs.
No service to:
• Farm Springs Rd.
Buses operate via Fenemmann Road.

DOWNTOWN NEW BRITAIN CONNECTIONS



NEW BRITAIN



UConn Health Inset