

# 234 ● WINCHESTER AVENUE


**234** Millrock Rd  
**234P** Putnam Place


Bus Schedule Effective December 8, 2019

**WHAT THE SYMBOLS ON THE MAP MEAN**

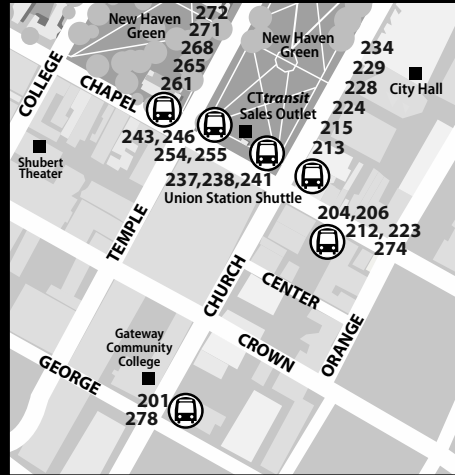
**1** Timepoints are places the bus is scheduled to reach at a specific time (listed on the schedule). The timepoints are not the only places the bus will stop along the route.

**238** Transfer Points show connections with other bus routes. The connecting route number is in the box. This is an example of where to transfer to the 238 route.

 Snow Route

 Part-Time Route

**MAJOR DOWNTOWN BUS STOPS**



This inset map shows the downtown area of New Haven with major streets labeled: COLLEGE, CHAPEL, TEMPLE, CHURCH, CENTER, CROWN, ORANGE, and GEORGE. It identifies several bus stops with route numbers: 272, 271, 268, 265, 261, 234, 229, 228, 224, 215, 213, 243, 246, 254, 255, 237, 238, 241, 204, 206, 212, 223, 274, 201, and 278. Landmarks such as Shubert Theater, Gateway Community College, City Hall, and Union Station Shuttle are also marked.

\* SNOW ROUTE: During severe weather buses may operate via Science Park, bypassing Munson, Hillside, Mansfield, Prospect & Divison.

