

234 WINCHESTER AVENUE


234 Millrock Rd
234P Putnam Place


Bus Schedule Effective May 1, 2022


WHAT THE SYMBOLS ON THE MAP MEAN

1 Timepoints are places the bus is scheduled to reach at a specific time (listed on the schedule). The timepoints are not the only places the bus will stop along the route.

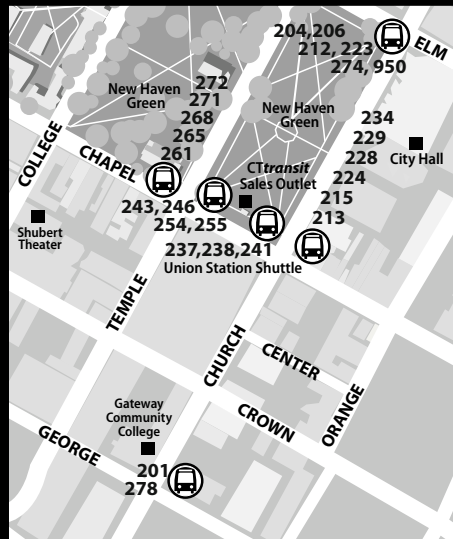
238 Transfer Points show connections with other bus routes. The connecting route number is in the box. This is an example of where to transfer to the 238 route.

 Snow Route

 Part-Time Route



MAJOR DOWNTOWN BUS STOPS



Map showing major downtown bus stops and connecting routes in New Haven, including locations like City Hall, Yale University, and various transfer points for routes 201, 213, 215, 224, 228, 229, 234, 237, 238, 241, 243, 246, 254, 255, 261, 265, 268, 271, 272, 277, 278, 281, 284, 285, 286, 287, 288, 289, 290, 291, 292, 293, 294, 295, 296, 297, 298, 299, 300, 301, 302, 303, 304, 305, 306, 307, 308, 309, 310, 311, 312, 313, 314, 315, 316, 317, 318, 319, 320, 321, 322, 323, 324, 325, 326, 327, 328, 329, 330, 331, 332, 333, 334, 335, 336, 337, 338, 339, 340, 341, 342, 343, 344, 345, 346, 347, 348, 349, 350, 351, 352, 353, 354, 355, 356, 357, 358, 359, 360, 361, 362, 363, 364, 365, 366, 367, 368, 369, 370, 371, 372, 373, 374, 375, 376, 377, 378, 379, 380, 381, 382, 383, 384, 385, 386, 387, 388, 389, 390, 391, 392, 393, 394, 395, 396, 397, 398, 399, 400.

* SNOW ROUTE: During severe weather buses may operate via Science Park, bypassing Munson, Hillside, Mansfield, Prospect & Division.

