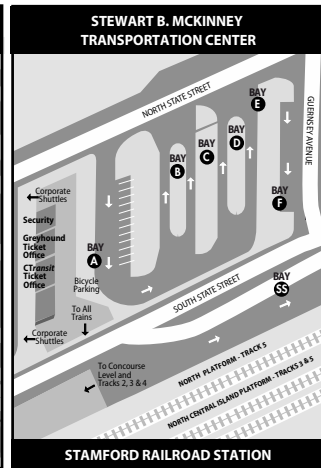
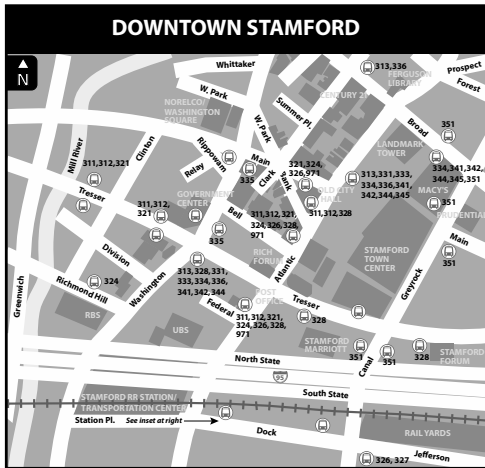


345 NCC FLYER

345X NCC via I-95

Bus Schedule Effective September 1, 2019



- | | |
|------------------------------------------------------------------|----------------------|
| 351 Stamford Connector: Downtown Loop | 311 Port Chester |
| 355 UCONN Stamford Connector | 312 West Main Street |
| 971 I-BUS Express: Stamford/White Plains Greyhound to NYC/Boston | 341 Norwalk |
| | 342 East Main Street |
| | 344 Glenbrook Road |
| | 345 NCC Flyer |
| | 327 Shippin Avenue |
| 313 West Broad Street | |
| 321 West Avenue | |
| 324 Fairfield Avenue | |
| 326 Pacific Street | |
| 328 Cove Road | |
| 331 High Ridge Road | |
| 333 Newfield Avenue | |
| 334 Hope Street | |
| 335 Washington Boulevard | |
| 336 Long Ridge Road | |

TRANSFERS WITH OTHER TRANSIT SYSTEMS

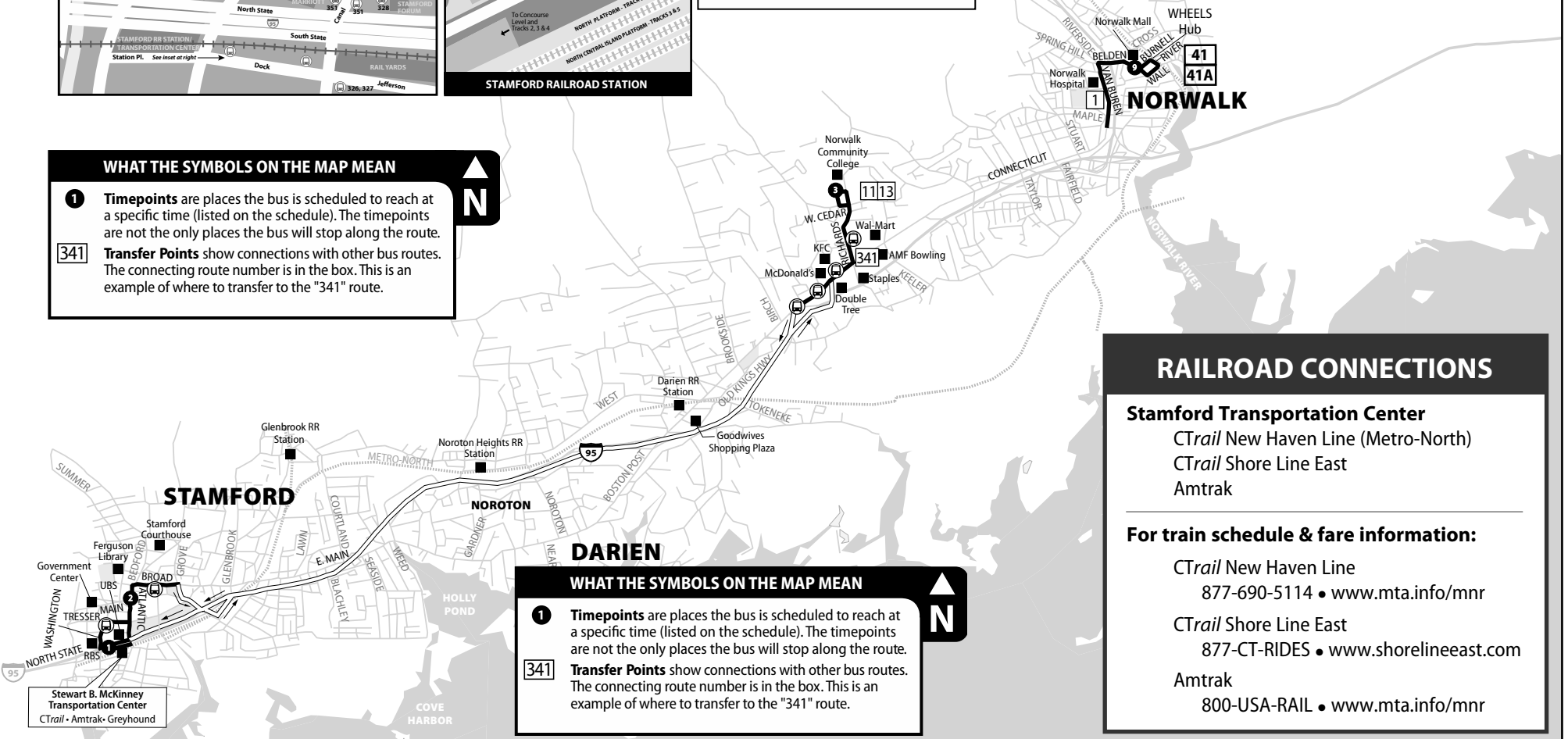
Norwalk Transit

- CTtransit buses accept Norwalk Transit 90-Minute, All Day, 7 Day & 31 Day passes at NCC in Norwalk traveling toward Stamford only.
- Customers using a Norwalk Transit pass to ride CTtransit are not eligible for a CTtransit transfer.
- Norwalk Transit passes are not valid for return travel from Stamford or Darien to Norwalk.
- Norwalk Transit buses accept CTtransit transfers & 2 Hour passes only. CTtransit customers using any other type of pass must request a transfer to use on Norwalk Transit.

WHAT THE SYMBOLS ON THE MAP MEAN

1 Timepoints are places the bus is scheduled to reach at a specific time (listed on the schedule). The timepoints are not the only places the bus will stop along the route.

341 Transfer Points show connections with other bus routes. The connecting route number is in the box. This is an example of where to transfer to the "341" route.



RAILROAD CONNECTIONS

Stamford Transportation Center
 CTrail New Haven Line (Metro-North)
 CTrail Shore Line East
 Amtrak

For train schedule & fare information:

CTrail New Haven Line
 877-690-5114 • www.mta.info/mnr

CTrail Shore Line East
 877-CT-RIDES • www.shorelineeast.com

Amtrak
 800-USA-RAIL • www.mta.info/mnr

WHAT THE SYMBOLS ON THE MAP MEAN

1 Timepoints are places the bus is scheduled to reach at a specific time (listed on the schedule). The timepoints are not the only places the bus will stop along the route.

341 Transfer Points show connections with other bus routes. The connecting route number is in the box. This is an example of where to transfer to the "341" route.